









GPATS PROJECT STATUS REPORT

		 PROJECT SCOPE	 CURRENT STATUS	 PAST UPDATE SUMMARY	 UPDATES	
Guideshare	Roper Mountain Rd.	0041471	Greenville County - Improvements between RMR Ext. and I-85; widen to 5 lanes with curb & gutter, sidewalk, & bike lanes from near RMR Ext. to Blacks Drive, and to 3 lanes for the remainder. Design by HDR.	In Construction Est. Completion: 04/2024	Project Let 4/2020. Awarded to Eagle Construction, contract amount \$17.1M. All known utility conflicts have been resolved.	Roper Mtn Road Extension—Curb and gutter 90% complete, Asphalt placed to binder level on 90% of roadway length. Phase 1 of 2 bridge foundations complete. Roper Mtn Road—Curb and gutter 75% complete, Asphalt placed to binder level on about 60% of road length.
	Roper Mountain Rd. Extension	0041472	Greenville County - Improvements between Pelham Road and Roper Mountain Rd.; 3 lanes with curb & gutter, sidewalk, & bike lanes. Design by HDR.			
	Woodruff Road Congestion Relief	P028743	The purpose is to reduce congestion on Woodruff Road; from Verdea Blvd. to Smith Hines Rd. NEPA process will define actual project limits. Design by Infrastructure Consulting & Engineering (ICE).	In ROW Current Let Date: TBD	Fixwoodruffroad.com Public Hearing launched July 7-August 7, 2020. EA completed 4/2020, and FHWA Decision Document received 12/2020. Phase II contract with ICE executed 6/2021. In ROW 5/2023.	
	S- 107 Butler Road	P030553	City of Mauldin - Reconstruct existing 3 lane road with curb and gutter, bike lanes and sidewalks for approximately 1.7 miles from Brides Rd. to US 276 Main St.	In ROW Current Let Date: 12/2024	Buildingabetterbutler.com PIM held 1/14/21. Additional coordination with City of Mauldin & 2nd PIM held 11/18/2021. ROW and CON funds increased (+20.4M) 2/27/23 PC. In ROW 4/2023.	
	Garlington Road	P039274	Garlington Road (S-564) Corridor improvements from SC 146 to Roper Mountain Road.	In PL Est. Completion: Spring '24	Feasibility study process kicked off 3/3/2022. SCDOT Planning Office is securing a consultant to continue the feasibility study.	Consultant kick off meeting and scoping held 6/1/23.
	S-164 Batesville Rd.	P030554	Greenville County - S-164 Batesville Road Phase II, Pelham Rd. to the Parkway. Widen to 3 lanes with curb & gutter, and sidewalks.	on hold Current Let Date: TBD	Due to the uncertainty of the I-85 widening project, the ROW phase was moved to FY 2024, and Road Construction, Bridge Construction, Utility and CE&I Phases, and the let date were moved to FY 2025. When there is a clear path forward, funding will be adjusted accordingly.	
	SC 183 & Jameson Rd Intersection	037728C	Pickens County - Convert intersection of SC 183 Farris Bridge Rd and S-95 Jameson Road to a roundabout.	In PE Current let date 12/2023	Project on-hold in 2017 per GPATS Policy Committee pending outcome of SIB application (for funds to multilane SC 183). In FY 2020-2025 TIP this project is removed from being on hold, and ROW is FY 2021. GPATS PC voted to put the project back on hold 10/2019. Project voted to be taken off of hold per May 2022 GPATS PC Meeting.	Public Involvement underway. In person Public Meeting 7/13/23. Comment period 6/29-7/29/2023. https://www.scdot.org/sc183-at-s95/

		 PROJECT SCOPE	 CURRENT STATUS	 PAST UPDATE SUMMARY	 UPDATES
Bridges	S-75 Cherokee Rd. over US 29	0031268 Anderson County - S-75 Cherokee Road over US 29 bridge replacement	In Construction Est. Completion: 7/2024	ROW acquisition is 75% complete. Awarded to Thrift Development Corporation - \$11.2M. Pre-con held 1.20.22.	Recently completed the first of three bridge deck pours of the new bridge deck. The Contractor is now preparing for the final deck pours at each end of the new bridge. The storm drainage installation and earthwork buildup is still progressing.
	S-154 over Huff Creek	P038260 S-154 (Mckelvey Road) over Huff Creek Bridge Replacement (Y2 On-System Bridges). Design by CDM Smith	In ROW Current Let Date: 05/2024	SCDOT 10 Year Plan Bridge Replacement. Preliminary geotechnical exploration and analysis underway. Alternative analysis study completed. PIM held 8/26/2021. Project in ROW 2/2022.	ROW completed. Construction plans in QA.
	S-140 over Shoal Creek	P037693 S-140 (Hunts Bridge Road) over Shoal Creek Bridge Replacement (Y1 Off-System Bridges)	In Construction Completed	SCDOT 10 Year Plan Bridge Replacement. Let 8/2021. Contract awarded to Clearwater Construction - \$3.3M. Notice to Proceed issued 9/23/21	Bridge Open 4/19/23
	S-250 over Doddies Creek	P037696 S-250 (Hester Store Road) over Doddies Creek Bridge Replacement (Y1 Off-System Bridges)	In Construction Completed		Bridge Open 6/29/23
	US 29 Church Street	P028821 City of Greenville - Bridge Rehabilitation of US 29 (S. Church Street) over S-75 (McBee Avenue) including a multi-use path along one side of bridge.	In ROW Current Let Date: TBD	LNTP issued 1.19.22 for consultant to begin preliminary work while contract is executed. Project website live https://churchstbridgerehab.com .	In ROW
	S-125 over Saluda River	P037701 S-125 (Freeman Bridge Road) over Saluda River Bridge Replacement. (Y1 Off-System Bridges)	In ROW Current Let Date: 12/2028	SCDOT 10 Year Plan Bridge Replacement. Project currently in ROW phase. Construction plans have been signed and completed proposed let date is still planned for 2028.	
	S-384 over Brushy Creek	P027845 S-384 (Shannon Drive) over Brushy Creek Bridge Replacement. Design by Parrish & Partners. (Y2 Off-System Bridges)	In ROW Current Let Date: 12/2028	SCDOT 10 Year Plan Bridge Replacement. ROW obligated 2/2023.	In ROW
TAP & LPA	Woodside Streetscape	0042551 City of Fountain Inn - new sidewalks and shared use path beginning at Fairview Street & Diamond Tip Blvd extending along Woodside Ave and ending at the intersection of Jones St & Wall St. w/ new alignment through Woodside Park.	In Letting Prep Current Let Date: 8/2023	Plans completed and project let 5/2022. No acceptable bids received. Scope revisions forthcoming per FI to reduce construction cost.	In 8/2023 Letting
	Woodside Park Connector	P038173 City of Fountain Inn - Converting existing trail connecting Woodside Park to Fairview St Park to an 11' wide shared use path. Design by AECOM.	In Letting Prep Current Let Date: 8/2023	Project plans are completed. Let date rolling until construction funding secured by the City. Additional TAP funds awarded 10/22.	In 8/2023 Letting
	Riverside Middle School Sidewalk	P030103 Town of Pendleton TAP - Repair existing & add new sidewalk & ped crossings & improve drainage along Riverside St from Thompson St to Riverside Middle School.	In ROW Current Let Date: 03/2024	Project plans are completed. Let date rolling until construction funding secured by ACSD 4. Additional TAP funds awarded 10/22. Supplemental FPA executed, project letting 3/2024.	
	Town of Central Connector	P041351 Town of Central will build an approximately 3,000 LF bike/ped path (Green Crescent Trail) along SC 93 (Main St) from Church St to Tarrant St that connects the areas surrounding the downtown district.	In Planning Current Let Date: TBD	FPA executed 8/2/22. Project was scoped with the Town of Central, and surveys have been ordered.	
Fed. Ear.	West Georgia Rd (S-272) Improvements	P038375 Intersection improvements along W Georgia Rd at Neely Ferry, E Standing Springs Rd, & Rocky Creek Rd. Widening from Kettle Oak Way to Rio Grande and Morning Mist Ln to Malibu Ln	In ROW Current Let Date: 12/2023	Project in ROW phase.	Construction plans in QA review