





GPATS PROJECT STATUS REPORT

PROJECT SCOPE		CURRENT STATUS	PAST UPDATE SUMMARY	UPDATES	
GPATS TIP/ Guideshare	S-164 Batesville Rd Widening 0037686	Widen 2.2 miles of S-164 Batesville Road to 3 lanes with curb, gutter, sidewalks and bike lanes from SC 14 to Roper Mountain Road. Design by Vaughn & Melton Consulting Engineers.	In Construction Substantial Work Completed 10/2022	Project Let 3/2019. Awarded to Eagle Construction, contract amount \$16.6M. Bridge construction over Rocky Creek is complete.	substantial work completed
	SC 146 Woodruff Rd widening 0039660	Greenville County - widen Woodruff Road from Scuffletown Road to Bennetts Bridge Road (SC 296) and improve Scuffletown Road between Woodruff Road and Adams Mill Road	In Construction Substantial Work Completed 12/2022	Project Let 4/2019. Awarded to Sloan Construction, contract amount \$9.7M. Utility relocation has been slow. A time extension for additional utility delay was approved.	substantial work completed
	Roper Mountain Rd. 0041471	Greenville County - Improvements between RMR Ext. and I-85; widen to 5 lanes with curb & gutter, sidewalk, & bike lanes from near RMR Ext. to Blacks Drive, and to 3 lanes for the remainder. Design by HDR.	In Construction Est. Completion: 10/2023	Project Let 4/2020. Awarded to Eagle Construction, contract amount \$17.1M. Utility Relocation work delaying start of construction work. Duke, GWS, Charter, and PNG are still in various stages of relocating.	Contactor continuing work on storm drainage, curbs, and sidewalks on both RMR and RMRE. Bridge work on RMRE slated to begin in Late January. All known utility conflicts have been resolved on both roads.
	Roper Mountain Rd. Extension 0041472	Greenville County - Improvements between Pelham Road and Roper Mountain Rd.; 3 lanes with curb & gutter, sidewalk, & bike lanes. Design by HDR.			
	Woodruff Road Congestion Relief P028743	The purpose is to reduce congestion on Woodruff Road; from Verdea Blvd. to Smith Hines Rd. NEPA process will define actual project limits. Design by Infrastructure Consulting & Engineering (ICE).	In NEPA Process Current Let Date: TBD	Fixwoodruffroad.com Public Hearing launched July 7-August 7, 2020. EA completed 4/2020, and FHWA Decision Document received 12/2020. Phase II contract with ICE executed 6/2021.	ROW plans in QA review ahead of 5/23 ROW obligation. Additional funds needed for ROW (\$5.7M).
	S- 107 Butler Road P030553	City of Mauldin - Reconstruct existing 3 lane road with curb and gutter, bike lanes and sidewalks for approximately 1.7 miles from Brides Rd. to US 276 Main St.	In PE Current Let Date: 12/2024	Buildingabetterbutler.com PIM held 1/14/21. Additional coordination with City of Mauldin & 2nd PIM held 11/18/2021. Preferred design moving towards ROW plans.	Plans in QA review ahead of 3/23 ROW obligation. Additional funds needed for ROW (+\$9.4M) and CON (+11M)
	Garlington Road P039274	Garlington Road (S-564) Corridor improvements from SC 146 to Roper Mountain Road.	In PL	Feasibility study process kicked off 3/3/2022.	SCDOT Planning Office is securing a consultant to continue the feasibility study
	S-164 Batesville Rd. P030554	Greenville County - S-164 Batesville Road Phase II, Pelham Rd. to the Parkway. Widen to 3 lanes with curb & gutter, and sidewalks.	on hold Current Let Date: TBD	Due to the uncertainty of the I-85 widening project, the ROW phase was moved to FY 2024, and Road Construction, Bridge Construction, Utility and CE&I Phases, and the let date were moved to FY 2025. When there is a clear path forward, funding will be adjusted accordingly.	
SC 183 & Jameson Rd Intersection 037728C	Pickens County - Convert intersection of SC 183 Farris Bridge Rd and S-95 Jameson Road to a roundabout.	In PE Current let date 12/2023	Project on-hold in 2017 per GPATS Policy Committee pending outcome of SIB application (for funds to multilane SC 183). In FY 2020-2025 TIP this project is removed from being on hold, and ROW is FY 2021. GPATS PC voted to put the project back on hold 10/2019. Project voted to be taken off of hold per May 2022 GPATS PC Meeting.	Project under review to verify current design (roundabout) is still appropriate. Next steps, restart public involvement.	

	 PROJECT SCOPE		 CURRENT STATUS	 PAST UPDATE SUMMARY	 UPDATES	
Bridges	S-75 Cherokee Rd. over US 29	0031268	Anderson County - S-75 Cherokee Road over US 29 bridge replacement	In Construction Est. Completion: 7/2024	ROW acquisition is 75% complete. Awarded to Thrift Development Corporation - \$11.2M. Pre-con held 1.20.22.	New roundabout open to traffic beginning of February ahead of placing beams for the bridge replacement. Earthwork and pipe installation still ongoing.
	S-154 over Huff Creek	P038260	S-154 (Mckelvey Road) over Huff Creek Bridge Replacement (Y2 On-System Bridges). Design by CDM Smith	In ROW Current Let Date: 05/2024	SCDOT 10 Year Plan Bridge Replacement. Preliminary geotechnical exploration and analysis underway. Alternative analysis study completed. PIM held 8/26/2021. Project in ROW 2/2022.	
	S-140 over Shoal Creek	P037693	S-140 (Hunts Bridge Road) over Shoal Creek Bridge Replacement (Y1 Off-System Bridges)	In Construction Est. Completion: 6/2023	SCDOT 10 Year Plan Bridge Replacement. Let 8/2021. Contract awarded to Clearwater Construction - \$3.3M. Notice to Proceed issued 9/23/21	Barrier wall poured and fine grading of the roadway continues.
	S-250 over Doddies Creek	P037696	S-250 (Hester Store Road) over Doddies Creek Bridge Replacement (Y1 Off-System Bridges)	In Construction Est. Completion: 6/2023		Girders are scheduled to be placed in January.
	US 29 Church Street	P028821	City of Greenville - Bridge Rehabilitation of US 29 (S. Church Street) over S-75 (McBee Avenue) including a multi-use path along one side of bridge.	In PE Current Let Date: TBD	LNTF issued 1.19.22 for consultant to begin preliminary work while contract is executed. Project website live https://churchstbridgerehab.com .	ROW & CON plans in QA a review ahead of 5/2023 ROW obligation.
	S-125 over Saluda River	P037701	S-125 (Freeman Bridge Road) over Saluda River Bridge Replacement. (Y1 Off-System Bridges)	In ROW Current Let Date: 12/2028	SCDOT 10 Year Plan Bridge Replacement. Project currently in ROW phase. Construction plans have been signed and completed proposed let date is still planned for 2028.	
	S-384 over Brushy Creek	P027845	S-384 (Shannon Drive) over Brushy Creek Bridge Replacement. Design by Parrish & Partners. (Y2 Off-System Bridges)	In PE Current Let Date: 12/2028	SCDOT 10 Year Plan Bridge Replacement. Conceptual bridge plans and Design exception in QC review.	ROW obligation 2/2023
TAP & LPA	Woodside Streetscape	0042551	City of Fountain Inn - new sidewalks and shared use path beginning at Fairview Street & Diamond Tip Blvd extending along Woodside Ave and ending at the intersection of Jones St & Wall St. w/ new alignment through Woodside Park.	In Letting Prep Current Let Date: TBD	Plans completed and project let 5/2022. No acceptable bids received. Scope revisions forthcoming per FI to reduce construction cost.	Awaiting project scope revisions from City of Fountain Inn to reduce construction cost.
	Woodside Park Connector	P038173	City of Fountain Inn - Converting existing trail connecting Woodside Park to Fairview St Park to an 11' wide shared use path. Design by AECOM.	In ROW Current Let Date: 12/2022	Project plans are completed. Let date rolling until construction funding secured by the City.	Additional TAP funds awarded 10/22. Supplemental FPA being drafted.
	Riverside Middle School Sidewalk	P030103	Town of Pendleton TAP - Repair existing & add new sidewalk & ped crossings & improve drainage along Riverside St from Thompson St to Riverside Middle School.	In ROW Current Let Date: 12/2022	Project plans are completed. Let date rolling until construction funding secured by ACSD 4.	Additional TAP funds awarded 10/22. Supplemental FPA being drafted.
	Town of Central Connector	P041351	Town of Central will build an approximately 3,000 LF bike/ped path (Green Crescent Trail) along SC 93 (Main St) from Church St to Tarrant St that connects the areas surrounding the downtown district.	In Planning Current Let Date: TBD	FPA executed 8/2/22.	Project was scoped with the Town of Central, and surveys have been ordered.
Fed. Ear.	West Georgia Rd (S-272) Improvements	P038375	Intersection improvements along W Georgia Rd at Neely Ferry, E Standing Springs Rd, & Rocky Creek Rd. Widening from Kettle Oak Way to Rio Grande and Morning Mist Ln to Malibu Ln	In ROW Current Let Date: 12/2023	Project in ROW phase.	