









## GPATS PROJECT STATUS REPORT

		 PROJECT SCOPE	 CURRENT STATUS	 PAST UPDATE SUMMARY	 UPDATES	
GPATS TIP/Guideshare	S-164 Batesville Rd Widening	0037686	Widen 2.2 miles of S-164 Batesville Road to 3 lanes with curb, gutter, sidewalks and bike lanes from SC 14 to Roper Mountain Road. Design by Vaughn & Melton Consulting Engineers.	In Construction Est. Completion: 08/2022	Project Let 3/2019. Awarded to Eagle Construction, contract amount \$16.6M. Bridge construction over Rocky Creek is complete.	Final asphalt work should finish mid-month. However, due to traffic signal material supply and detection system issues, project cannot be completed. Best estimate of material availability is 12-16 weeks. Also ROW issues will require additional work with 8-12 week lead time. Time extension will be processed once one of the issues has a more concrete time frame.
	SC 146 Woodruff Rd widening	0039660	Greenville County - widen Woodruff Road from Scuffletown Road to Bennetts Bridge Road (SC 296) and improve Scuffletown Road between Woodruff Road and Adams Mill Road	In Construction Est. Completion: 8/2022	Project Let 4/2019. Awarded to Sloan Construction, contract amount \$9.7M. Utility relocation has been slow. A time extension for additional utility delay was approved.	Contractor continues pouring concrete for C&G and sidewalk, and placing asphalt base along Woodruff Rd and Scuffletown. On Scuffletown, SD is getting close to be finished.
	Roper Mountain Rd.	0041471	Greenville County - Improvements between RMR Ext. and I-85; widen to 5 lanes with curb&gutter, sidewalk, & bike lanes from near RMR Ext. to Blacks Drive, and to 3 lanes for the remainder. Design by HDR.	In Construction Est. Completion: 05/2023	Project Let 4/2020. Awarded to Eagle Construction, contract amount \$17.1M. Utility Relocation work delaying start of construction work. Duke, GWS, Charter, and PNG are still in various stages of relocating.	Utility relocation still underway. Installing storm drainage pipe along both sides of RMRE. Contractor set to pave temporary lane widening on RMRE around 5/8/2022 for phased bridge construction work to start. The box culvert extension on RMR is about 95% complete. Contractor has started MSE wall construction
	Roper Mountain Rd. Extension	0041472	Greenville County - Improvements between Pelham Road and Roper Mountain Rd.; 3 lanes with curb & gutter, sidewalk, & bike lanes. Design by HDR.			
	Woodruff Road Congestion Relief	P028743	The purpose is to reduce congestion on Woodruff Road; from Verdea Blvd. to Smith Hines Rd. NEPA process will define actual project limits. Design by Infrastructure Consulting & Engineering (ICE).	In NEPA Process Current Let Date: TBD	Fixwoodruffroad.com Public Hearing launched July 7-August 7, 2020. EA completed 4/2020, and FHWA Decision Document received 12/2020. Phase II contract with ICE executed 6/2021.	Second PIM held 4/5/22, and comment period ran through 4/28/22. Comments in the process of being responded to. Fixwoodruffroad.com
	S- 107 Butler Road	P030553	City of Mauldin - Reconstruct existing 3 lane road with curb and gutter, bike lanes and sidewalks for approximately 1.7 miles from Brides Rd. to US 276 Main St.	In PE Current Let Date: 12/2024	Buildingabetterbutler.com PIM held 1/14/21. Additional coordination with City of Mauldin & 2nd PIM held 11/18/2021. Preferred design moving towards ROW plans.	Preliminary RW plans anticipated for June 2022.
	Garlington Road	P039274	Garlington Road (S-564) Corridor improvements from SC 146 to Roper Mountain Road.	In PL		Feasibility study process kicked off 3/3/2022.
	S-164 Batesville Rd.	P030554	Greenville County - S-164 Batesville Road Phase II, Pelham Rd. to the Parkway. Widen to 3 lanes with curb & gutter, and sidewalks.	on hold Current Let Date: TBD	Due to the uncertainty of the I-85 widening project, the ROW phase was moved to FY 2024, and Road Construction, Bridge Construction, Utility and CE&I Phases, and the let date were moved to FY 2025. When there is a clear path forward, funding will be adjusted accordingly.	
SC 183 & Jameson Rd Intersection	037728C	Pickens County - Convert intersection of SC 183 Farris Bridge Rd and S-95 Jameson Road to a roundabout.	In PE	Project on-hold in 2017 per GPATS Policy Committee pending outcome of SIB application (for funds to multilane SC 183). In FY 2020-2025 TIP this project is removed from being on hold, and ROW is FY 2021	Project path forward dependent on SIB application project, per Policy Committee 10/2019	
Interstate	I-85 Widening	Greenville County - from SC 153, Exit 40, to near SC 85, Exit 69: widen to 8 lanes.	In Planning	Expected to be a design-build project, tentative construction beginning 2025.		
	I-85 Widening	P027114	A design-build project to widen I-85 from S-57 (Gossette Rd) at Exit 80 to SC 18 Shelby Highway) at Exit 96.	Est. Completion: 8/2021	Awarded to: Blythe/Zachry (\$435,576,907)	

	 <b>PROJECT SCOPE</b>		 <b>CURRENT STATUS</b>	 <b>PAST UPDATE SUMMARY</b>	 <b>UPDATES</b>	
Bridges	S-75 Cherokee Rd. over US 29	0031268	Anderson County - S-75 Cherokee Road over US 29 bridge replacement	In Construction Est. Completion: 6/2024	ROW acquisition is 75% complete. Awarded to Thrift Development Corporation - \$11.2M. Pre-con held 1.20.22.	Bridge replacement project is underway with storm drain installation, the various moving items and the clearing and grubbing are almost complete with erosion control installed accordingly. The small water company in contract relocation is also progressing. Preparations for the MSE wall have also started.
	S-154 over Huff Creek	P038260	S-154 (Mckelvey Road) over Huff Creek Bridge Replacement (Y2 On-System Bridges). Design by CDM Smith	In ROW Current Let Date: 05/2024	SCDOT 10 Year Plan Bridge Replacement. Preliminary geotechnical exploration and analysis underway. Alternative analysis study completed. PIM held 8/26/2021.	ROW acquisition underway.
	S-140 over Shoal Creek	P037693	S-140 (Hunts Bridge Road) over Shoal Creek Bridge Replacement (Y1 Off-System Bridges)	In Construction Est. Completion: 6/2023	SCDOT 10 Year Plan Bridge Replacement. Let 8/2021. Contract awarded to Clearwater Construction - \$3.3M. Notice to Proceed issued 9/23/21	Bridge closed 4/6/22, demolition underway.
	S-250 over Doddies Creek	P037696	S-250 (Hester Store Road) over Doddies Creek Bridge Replacement (Y1 Off-System Bridges)	In Construction Est. Completion: 6/2023		Utility relocations in progress, Bridge closure scheduled for 5/16/22.
	US 29 Church Street	P028821	City of Greenville - Bridge Rehabilitation of US 29 (S. Church Street) over S-75 (McBee Avenue) including a multi-use path along one side of bridge.	In PE Current Let Date: 02/2023	LNTP issued 1.19.22 for consultant to begin preliminary work while contract is executed.	NTP issued 3.29.22 for Mead & Hunt to begin preliminary design.
	S-125 over Saluda River	P037701	S-125 (Freeman Bridge Road) over Saluda River Bridge Replacement. (Y1 Off-System Bridges)	In ROW Current Let Date: 12/2028	SCDOT 10 Year Plan Bridge Replacement. Project currently in ROW phase. Construction plans in development.	
	S-384 over Brushy Creek	P027845	S-384 (Shannon Drive) over Brushy Creek Bridge Replacement. Design by Parrish & Partners. (Y2 Off-System Bridges)	In PE Current Let Date: 12/2028	Conceptual bridge plans and Design exception in QC review.	Preliminary roadway plans in development. DFR to be scheduled in May.
TAP & LPA	Woodside Streetscape	0042551	City of Fountain Inn - new sidewalks and shared use path beginning at Fairview Street & Diamond Tip Blvd extending along Woodside Ave and ending at the intersection of Jones St & Wall St. w/ new alignment through Woodside Park.	In Letting Prep Current Let Date: 05/2022	ROW complete. Project submitted to letting prep for May 2022 letting.	
	Woodside Park Connector	P038173	City of Fountain Inn - Converting existing trail connecting Woodside Park to Fairview St Park to an 11' wide shared use path. Design by AECOM.	In ROW Current Let Date: 09/2022	Let date has shifted to allow time for utility coordination and funding resolution with the City.	RW and Utilities have been certified. Let date has shifted to allow time for funding resolution with the City.
	Riverside Middle School Sidewalk	P030103	Town of Pendleton TAP - Repair existing & add new sidewalk & ped crossings & improve drainage along Riverside St from Thompson St to Riverside Middle School.	In ROW Current Let Date: 09/2022	Project let date shifted to allow time for funding resolution with ACSD 4.	
	Town of Central Connector	P041351	Town of Central will build an approximately 3,000 LF bike/ped path (Green Crescent Trail) along SC 93 (Main St) from Church St to Tarrant St that connects the areas surrounding the downtown district.	In Planning Current Let Date: TBD		TAP award letter sent to Town of Central on 12/15/21. FPA being drafted by SCDOT legal office.
Fed. Ear.	West Georgia Rd (S-272) Improvements	P038375	Intersection improvements along W Georgia Rd at Neely Ferry, E Standing Springs Rd, & Rocky Creek Rd. Widening from Kettle Oak Way to Rio Grande and Morning Mist Ln to Malibu Ln	In PE Current Let Date: 12/2023	ROW plans QA review underway. RW obligation shifted to 05/22 to allow time for review comments to be closed out.	RW plans have been submitted to letting prep.