









GPATS PROJECT STATUS REPORT

 PROJECT SCOPE			 CURRENT STATUS	 PAST UPDATE SUMMARY	 UPDATES
S-164 Batesville Rd Widening	0037686	Widen 2.2 miles of S-164 Batesville Road to 3 lanes with curb, gutter, sidewalks and bike lanes from SC 14 to Roper Mountain Road. Design by Vaughn & Melton Consulting Engineers.	In Construction Est. Completion: 05/2022	Bridge deck poured in September. Drainage work began in August and has continued through September.	Bridge near completion. Drainage and widening continues. Currently working on Anderson Ridge realignment.
SC 153 Extension	0039309	Easley - extend SC 153 from US 123 to Saluda Dam Road, a distance of 3 miles, including new bridges over Norfolk-Southern railroad and Hamilton Creek.	Completed	Last of centerline dirt covered. Overhead signage structures are beginning to be placed. Est. Completion: 12/2020	Ribbon cutting held December 8th. Project is open and complete!
SC 146 Woodruff Rd widening	0039660	Greenville County - widen Woodruff Road from Scuffletown Road to Bennetts Bridge Road (SC 296) and improve Scuffletown Road between Woodruff Road and Adams Mill Road	In Construction Est. Completion: 11/2021	Utility relocation has been slow, as some of the crews have also had to deal with the Covid-19 delays. Work began at Pawleys Dr. past Bennetts Bridge Rd. PNG/GWS & Metro continue to push forward with their relocation efforts, as Sloan continues behind them.	Sidewalk, curb & gutter, and intermediate surface are in place from Pawleys to Sunnydale. Traffic shifted for access to south side of Woodruff Rd to begin installing the remainder of storm drainage.
Roper Mountain Rd.	0041471	Greenville County - Improvements between RMR Ext. and I-85; widen to 5 lanes with curb&gutter, sidewalk, & bike lanes from near RMR Ext. to Blacks Drive, and to 3 lanes for the remainder. Design by HDR.	In Construction Est. Completion: 11/2022	Project is in the utility window (through June 2, 2021). Only active work crews on-site are for the Duke Power and ATT relocation work.	Duke, REWA, and METRO Sewer are now actively relocating utilities.
Roper Mountain Rd. Extension	0041472	Greenville County - Improvements between Pelham Road and Roper Mountain Rd.; 3 lanes with curb & gutter, sidewalk, & bike lanes. Design by HDR.			
Woodruff Road Congestion Relief	P028743	The purpose is to reduce congestion on Woodruff Road; tentative limits are from the Woodruff Rd./Mall Connector Road area to the Woodruff Rd./Smith Hines Rd. area, but NEPA process will define actual project limits. Design by Infrastructure Consulting & Engineering.	In NEPA Process Current Let Date: TBD	Public Hearing launched July 7-August 7, 2020. Fixwoodruffroad.com for details on the preferred alternative.	Preliminary bridge plans reviewed by SCDOT & Phase II contract negotiations are underway.
SC 153 Intersection Improvement	P028744 P037434	Powdersville - Intersection improvements at SC 153 & S-143 River Road and SC 153 at S-94 Old Pendleton Road	In Construction Est. Completion: 02/2023	Project awarded to Thrift Development Coorporation. Contract amount - \$2,107,009.91. Clearing and grubbing is completed and erosion control measures have been installed.	Old Pendleton asphalt base and intermediate have been placed for the new turning lanes, and currently we are waiting for temps to place surface. River Rd, the north leg base and intermediate have started. Storm drainage and catch basins have been installed.
S- 107 Butler Road	P030553	City of Mauldin - Reconstruct existing 3 lane road with curb and gutter, bike lanes and sidewalks for approximately 1.7 miles from Brides Rd. to US 276 Main St.	In PE Current Let Date: 12/2022	Traffic analysis completed and best fit roadway alignment under development. Preliminary plans to begin soon.	PIM held January 5th through February 5th. In person appointments held with the community on January 14th from 11-7 at the Mauldin Cultural Center. The project website is: buildingabetterbutler.com
S-164 Batesville Rd.	P030554	Greenville County - S-164 Batesville Road Phase II, Pelham Rd. to the Parkway. Widen to 3 lanes with curb & gutter, and sidewalks.	on hold Current Let Date: TBD	Due to the uncertainty of the I-85 widening project, the ROW phase was moved to FY 2024, and Road Construction, Bridge Construction, Utility and CE&I Phases, and the let date were moved to FY 2025. When there is a clear path forward, funding will be adjusted accordingly.	
SC 183 & Jameson Rd Intersection	037728C	Pickens County - Convert intersection of SC 183 Farris Bridge Rd and S-95 Jameson Road to a roundabout.	In PE	Project on-hold in 2017 per GPATS Policy Committee pending outcome of SIB application (for funds to multilane SC 183). In FY 2020-2025 TIP this project is removed from being on hold, and ROW is FY 2021	Project path forward dependent on SIB application project, per Policy Committee 10/2019

GPATS TIP/ Guideshare

	 PROJECT SCOPE		 CURRENT STATUS	 PAST UPDATE SUMMARY	 UPDATES	
Interstate	I-85 Widening		Greenville County - from SC 153, Exit 40, to near SC 85, Exit 69: widen to 8 lanes.	In Planning	Expected to be a design-build project, tentative construction beginning 2025.	
	I-85/SC 290 Interchange	P027379	Spartanburg County - convert the existing diamond interchange to a diverging diamond and improve the ramps. Design by Kimley-Horn & Associates.	In ROW	tentative construction 2021. ROW phase began 9/2019.	
	I-85 Widening	P027114	A design-build project to widen I-85 from S-57 (Gossette Rd) at Exit 80 to SC 18 Shelby Highway) at Exit 96.	Est. Completion: 8/2021	Awarded to: Blythe/Zachry (\$435,576,907)	
Bridges	S-164 Gibbs Shoals Road	0027178	Greer - S-164 Gibbs Shoals Road over Enoree River bridge replacement	Completed	Bridge deck and approach slabs complete. Asphalt base, grooving, final surface and guardrail placed in October. Est. Completion 11/2020.	Now Open! Project completed 10/22/20 ahead of schedule.
	S-75 Cherokee Rd. over US 29	0031268	Anderson County - S-75 Cherokee Road over US 29 bridge replacement	In Right of Way Current Let Date: 6/2021	ROW acquisition is 75% complete, on schedule for 4/2021 letting.	Issues with utility certification and let date moved to June 2021.
	S-75 Mt. Lebanon Church Road	P029127	Greenville/Spartanburg - S -75 bridge replacements over M. Tyger River and tributary of M. Tyger River	Completed	Expected completion date +1 month to 11/2020. Both bridges should be complete by the first week in October with paving beginning soon after. Track 5 required a change order to install access to the property which will also be completed during that timeframe. Est. Completion: 11/2020.	Project completed ahead of schedule. Waiting on 70% stabilization to remove remaining erosion control measures. All other punch list items are complete.
	S-154 over Huff Creek	P038260	S-154 (Mckelvey Road) over Huff Creek Bridge Replacement (Y2 On-System Bridges)	In PE Current Let Date: 01/2024	CDM Smith selected for PE. NTP issued 07.02.20. Survey work underway by consultant, estimated completion 11/2020.	Bridge alternative analysis report submitted 2/4/21 for SCDOT review.
	S-140 over Shoal Creek	P037693	S-140 (Hunts Bridge Road) over Shoal Creek Bridge Replacement (Y1 Off-System Bridges)	In ROW Current Let Date: 7/2021	SCDOT 10 Year Plan Bridge Replacement	Construction plans under QC review, RW nearing completion and UT certified.
	S-250 over Doddies Creek	P037696	S-250 (Hester Store Road) over Doddies Creek Bridge Replacement (Off-Y1 System Bridges)	In ROW Current Let Date: 7/2021	SCDOT 10 Year Plan Bridge Replacement	Construction plans under QC review, RW nearing completion and UT certified.
	US 29 Church Street	P028821	City of Greenville - Bridge Rehabilitation of US 29 (S. Church Street) over S-75 (McBee Avenue) including a multi-use path along one side of bridge.	Securing Small Purchase Consultant	RK&K under contract to produce alternative analysis study and provide renderings for City of Greenville.	
TAP & LPA	Woodside Streetscape	0042551	City of Fountain Inn - new sidewalks and shared use path beginning at Fairview Street & Diamond Tip Blvd extending along Woodside Ave and ending at the intersection of Jones St & Wall St. w/ new alignment through Woodside Park.	In ROW Current Let Date: 06/2021	RW and Utility coordination underway	Construction plans under QC review. RW complete. UC still underway.
	Woodside Park Connector	P038173	City of Fountain Inn - Converting existing trail connecting Woodside Park to Fairview St Park to an 11' wide shared use path	In PE Proposed Let Date: 2/2022	Preliminary plans updated from February DFR sent to SCDOT 07/08/2020. Consultant to move forward with development of ROW plans.	ROW plans completed and submitted for ROW to begin end of December 2020.
	Haywood Rd Sidewalks	P038746	City of Greenville LPA - Installation of approximately 1600 LF of sidewalk along Haywood Rd beginning at I-385 bridge	In Letting Prep	Awaiting permissions from the City to move forward with geotech borings for wall design (2/20). TAP funds approved for all phases of work (PE,RW,CON). Revised FPA executed with the City of Greenville (10/19)	All LPA documents have been approved and FHWA construction funds authorization has been requested. NTP to advertise anticipated for Feb.
	Ragsdale Rd. Sidewalk	P028261	Anderson County TAP- installation of 2500' if ADA compliant concrete sidewalk to connect Powdersville Schools with adjacent subdivisions.	Completed	Project Awarded to Thrift Development Corporation. Contract amount - \$826,144.41. Construction recently started and the contractor is currently installing the storm drainage. Est. Completion: 12/2020.	Complete with punch list and final inspection remaining.
	Riverside Middle School Sidewalk	P030103	Town of Pendleton TAP - Repair existing & add new sidewalk & ped crossings & improve drainage along Riverside St from Thompson St to Riverside Middle School.	In ROW Current Let Date: 07/2021	Utility agreement completed. Project let date shifted as additional TAP funding is needed. Coordination with ACSD 4 to secure funding needed. Project let date shifted as additional TAP funding is needed. Coordination with ACSD 4 to secure funding ongoing.	Let date shifted to allow additional time for ACSD 4 to secure additional funding for construction.
Fed. Ear.	West Georgia Rd (S-272) Improvements	P038375	Intersection improvements along W Georgia Rd at Neely Ferry, E Standing Springs Rd, & Rocky Creek Rd. Widening from Kettle Oak Way to Rio Grande and Morning Mist Ln to Malibu Ln	In PE Current Let Date: 12/2023	CECS selected for PE. NTP issued on 07.02.20. Surveys and traffic studies underway.	Surveys and traffic analysis complete. Preliminary design is underway.